


**INDUSTRIAL TOUR BIRKINI 2024-25**





Govt. Nagarjuna P.G. Science College Raipur,  
Chhattisgarh-492010  
Affiliated With  
Dr. Ravishankar Shukla University Raipur, Chhattisgarh

**Industrial Tour**  
Organized by  
Department of Chemistry

 **GPS Map Camera**



Birkoni, Chhattisgarh, India  
53G2+GPR, Birkoni, Chhattisgarh 493445, India  
Lat 21.176504°  
Long 82.051079°  
17/01/24 12:39 PM GMT +05:30





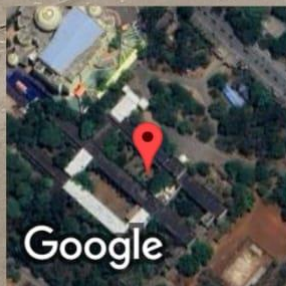
GPS Map Camera



Birkoni, Chhattisgarh, India  
53G2+GPR, Birkoni, Chhattisgarh 493445, India  
Lat 21.176293°  
Long 82.051032°  
17/01/24 12:07 PM GMT +05:30



**GPS Map Camera**



### **Raipur, Chhattisgarh, India**


10, Institutional Area, beside khel bhavan Science Collage Campus, Great Eastern Rd,  
Amanaka, Raipur, Chhattisgarh 492010, India

Lat 21.247733°

Long 81.602216°

17/01/24 10:06 AM GMT +05:30



 **GPS Map Camera**

Birkoni, Chhattisgarh, India  
67-71, Industrial Area, Birkoni, Chhattisgarh 493445, India  
Lat 21.177616°  
Long 82.05227°  
17/01/24 02:05 PM GMT +05:30

